


## Colin Brown

---

**From:** districtofkitimat  
**Sent:** November-10-19 10:15 PM  
**To:** Colin Brown; Gwen Sewell  
**Subject:** FW: SWKAP comments  
**Attachments:** SWKAP page 1 191109.odt; SWKAP page 2 191109.odt



Tracy Tavares  
Executive Assistant  
District of Kitimat  
Phone: 250-632-8920

[www.kitimat.ca](http://www.kitimat.ca)

**From:** Per-Henrik Norman [REDACTED]  
**Sent:** November-09-19 7:35 PM  
**To:** districtofkitimat  
**Subject:** SWKAP comments

Hi

This is my input to South West Kitimat Area Plan public feedback.


I own a boat and every year for the last 24 years have been to places down the Douglas Channel such as the bay south of Hilton Point where my wife and I frequently stay at anchor, and to Miskatla Inlet where we also stay overnight often and where we go ashore on a beach once or twice a year, as well as row along the shore northwards.

Miskatla is not a place for industries or any other development. It really should be part of the Foch-Gilttoyees nature conservation, area and is an invaluable recreational destination for boaters.

I also go down to Emsley cove by water or by road. Driving down with family including grand children makes for a great outing for everyone on the shores of the channel.

Per-Henrik Norman  
[REDACTED]

Nov. 9, 2019



**Do you have any stories, experiences, or comments to contribute to a local area plan for west side of Douglas Channel? All comments are welcome.**

**Name:** Per-Henrik Norman      **Address:** 102 Braun Street      **Email:** [REDACTED]

Do you want to be included on our email list for updates on this process?  Yes / No (Please Circle)



**What are your Top Priorities?**

That the area of land and water south of Emsley Cove remains in its natural state.

That the forest road to Emsley Cove be maintained for public access to the cove for recreational use, and that a trail from the forest road to Emsley beaches be developed for public access.

**What are your Top Concerns?**

That no industrial or private developments, other than light selective logging, takes place south of Emsley Cove.

That no roads, ports or other infrastructure be built south of Emsley Cove.

*Any personal information attributed to these comments is being collected and disclosed for the above stated purpose in accordance with S.26(d) and S.32(b) of the Freedom of Information and Protection of Privacy Act. Questions about the collection of personal information can be directed to the Kitimat Corporate Officer at 250-632-8900 or at 270 City Centre, Kitimat BC.*

## What Special Places do you visit in the study area and how do you get there?

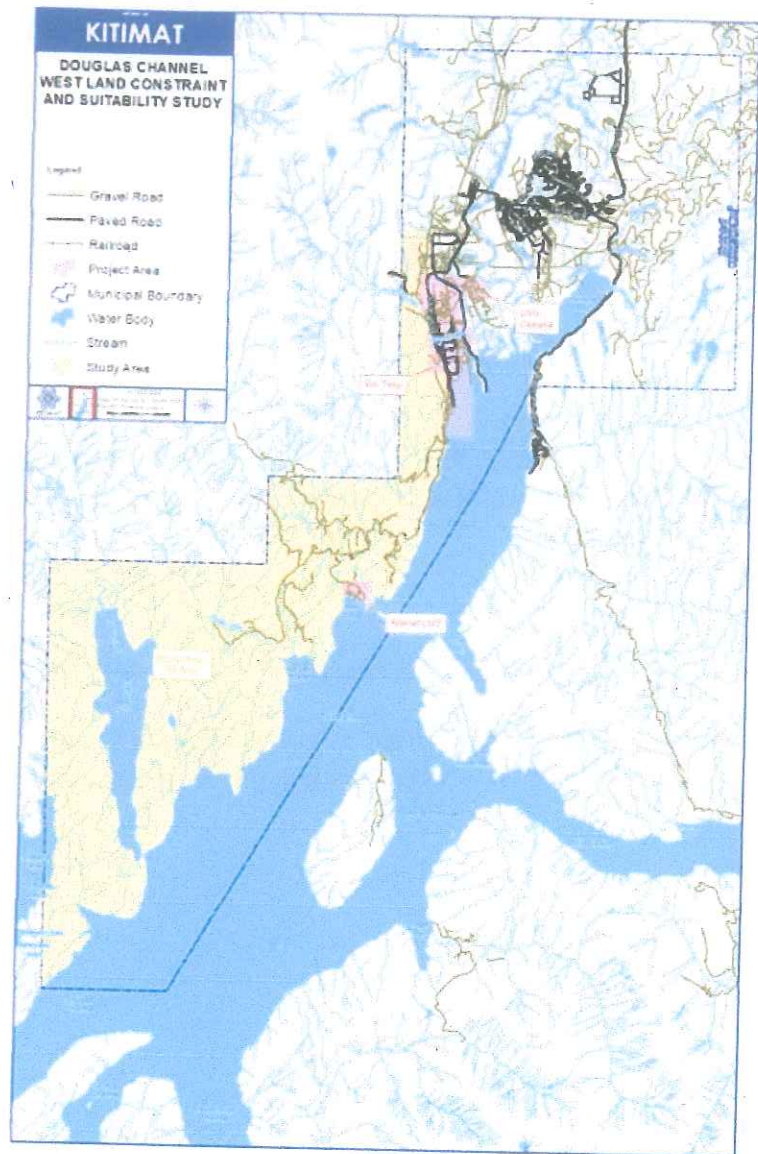
Miskatla Inlet by boat.

A beach about 1.3 miles from entrance in Miskatla we call Anita's Beach.

Anchorage in Miskatla inlet for overnight anchoring.

Anchorage about 1 mile sw of Hilton Point. The bay immediately south of Hilton Point.

Emsley cove by road.



## General Comments

I would like to see the entire Miskatla Inlet be part of Foch-Gilttoyes Provincial Park.

**Thank you for your time and feedback!** Completed comment forms can be delivered to the front desk at Municipal Hall; faxed to 250-632-4995; or scanned and e-mailed to [dok@kitimat.ca](mailto:dok@kitimat.ca). Public comments become part of the public record and included as background material for this local area plan.

Information regarding the South West Kitimat Area Plan is available on the project page of the *District of Kitimat* website: <https://www.kitimat.ca/swkap>. Public Handbook is available at *District of Kitimat* Municipal Hall, 270 City Centre, from 8:30am to 5:00pm, Monday to Friday (excluding holidays).

*Any personal information attributed to these comments is being collected and disclosed for the above stated purpose in accordance with S.26(d) and S.32(b) of the Freedom of Information and Protection of Privacy Act. Questions about the collection of personal information can be directed to the Kitimat Corporate Officer at 250-632-8900 or at 270 City Centre, Kitimat BC.*